

# Norfolk Vanguard Offshore Wind Farm Land Plans (Updated)

## Part 1 of 4

Applicant: Norfolk Vanguard Limited  
Document Reference: Document 2.2  
Deadline 4

Date: March 2018  
Revision: Version 3  
Author: Ardent Management Limited

*Photo: Kentish Flats Offshore Wind Farm*



Planning Act 2008  
The Infrastructure Planning (Applications:  
Prescribed Forms and Procedure) Regulations  
2009  
Regulations 5(2)(i)  
Document Reference Number: 2.2  
**Version 3 – March 2019**  
Author: Ardent Management Limited

# Norfolk Vanguard Offshore Wind Farm Order 2019

## Land Plans



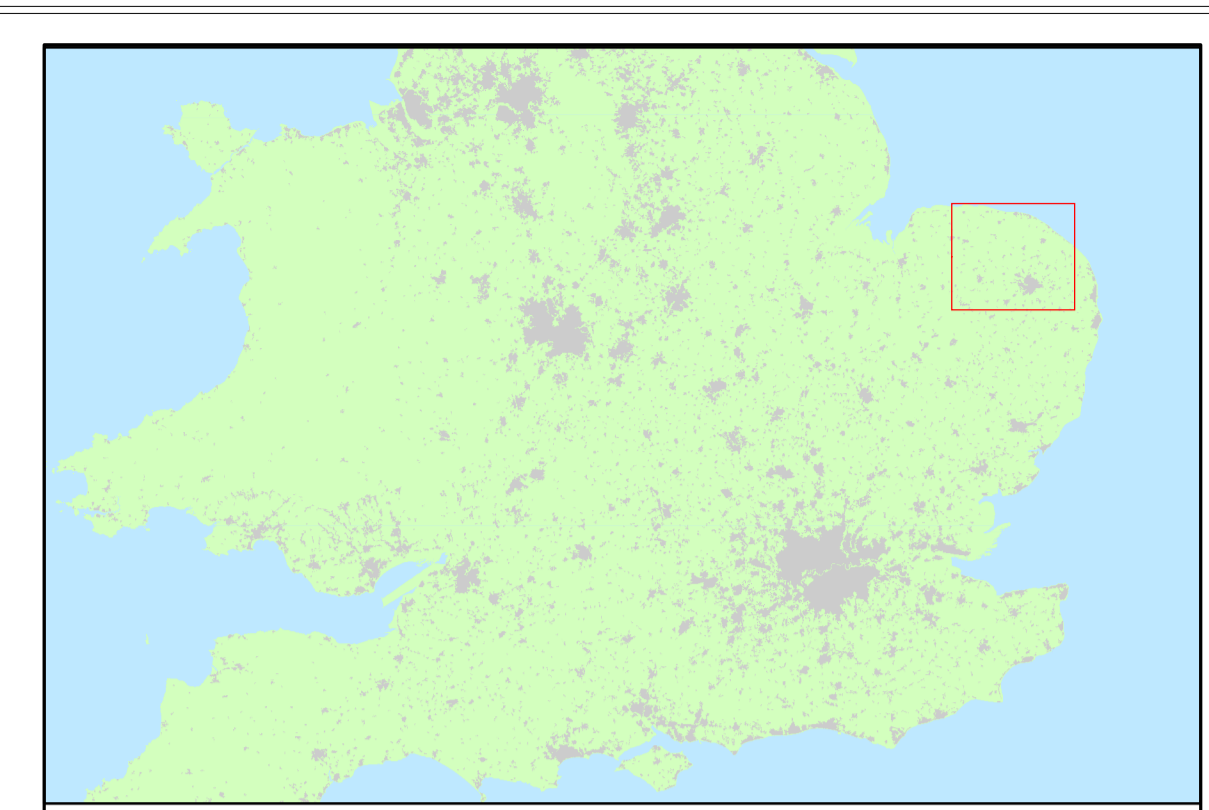
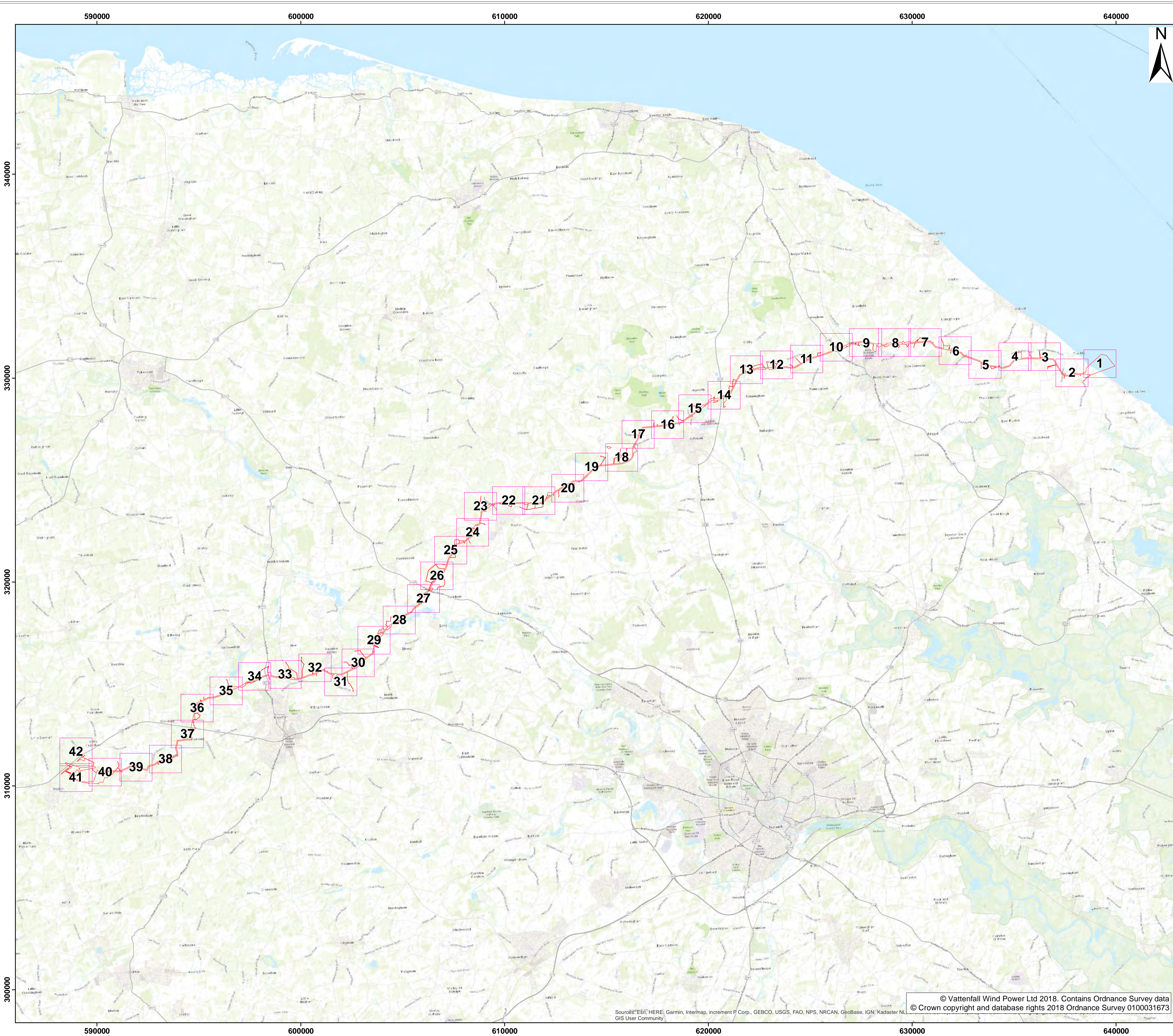
# Planning Act 2008 Norfolk Vanguard Offshore Wind Farm Order 2019

## Land Plans

## Contents

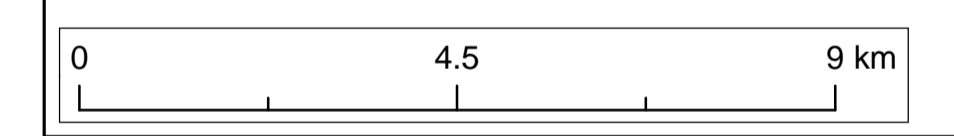
Key Plan

Land Plans – 1-42



Key  
 [Pink Box] 1:2500 Scale A1 Sheet Index  
 [Red Box] Order Limit

Version 3 - March 2019



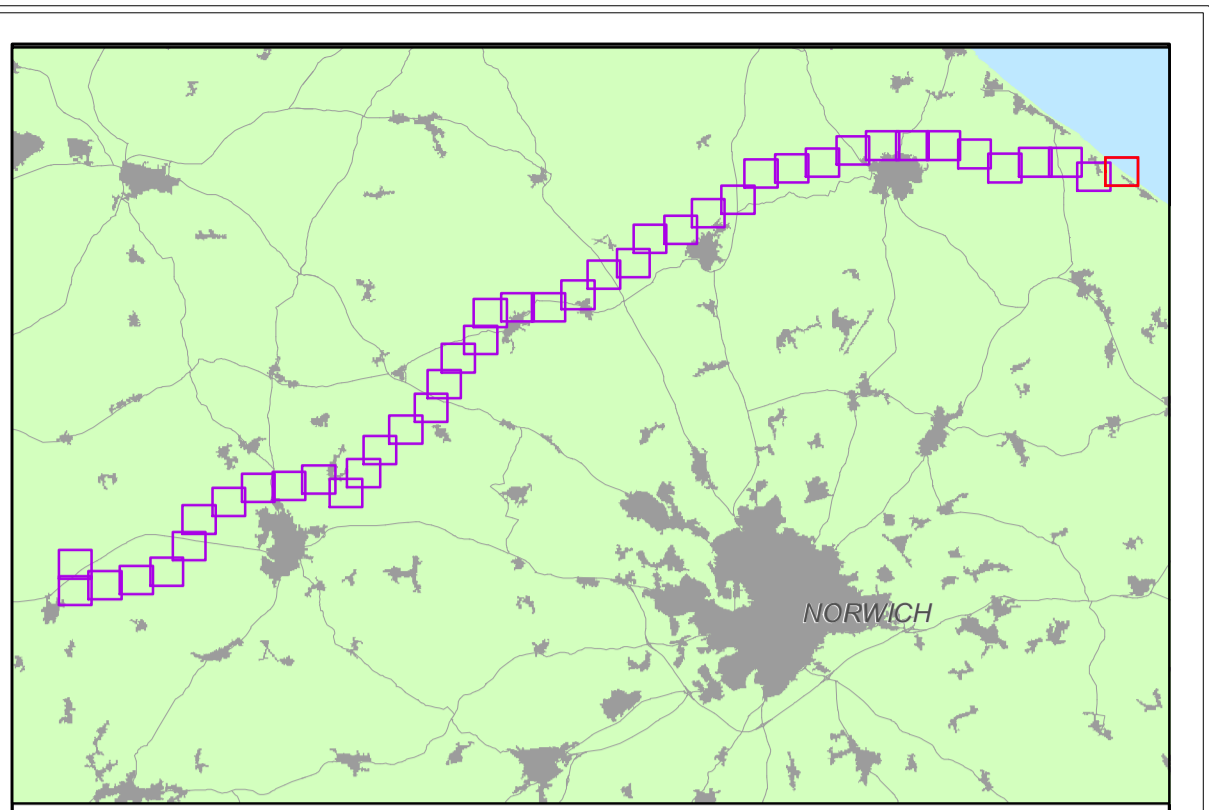
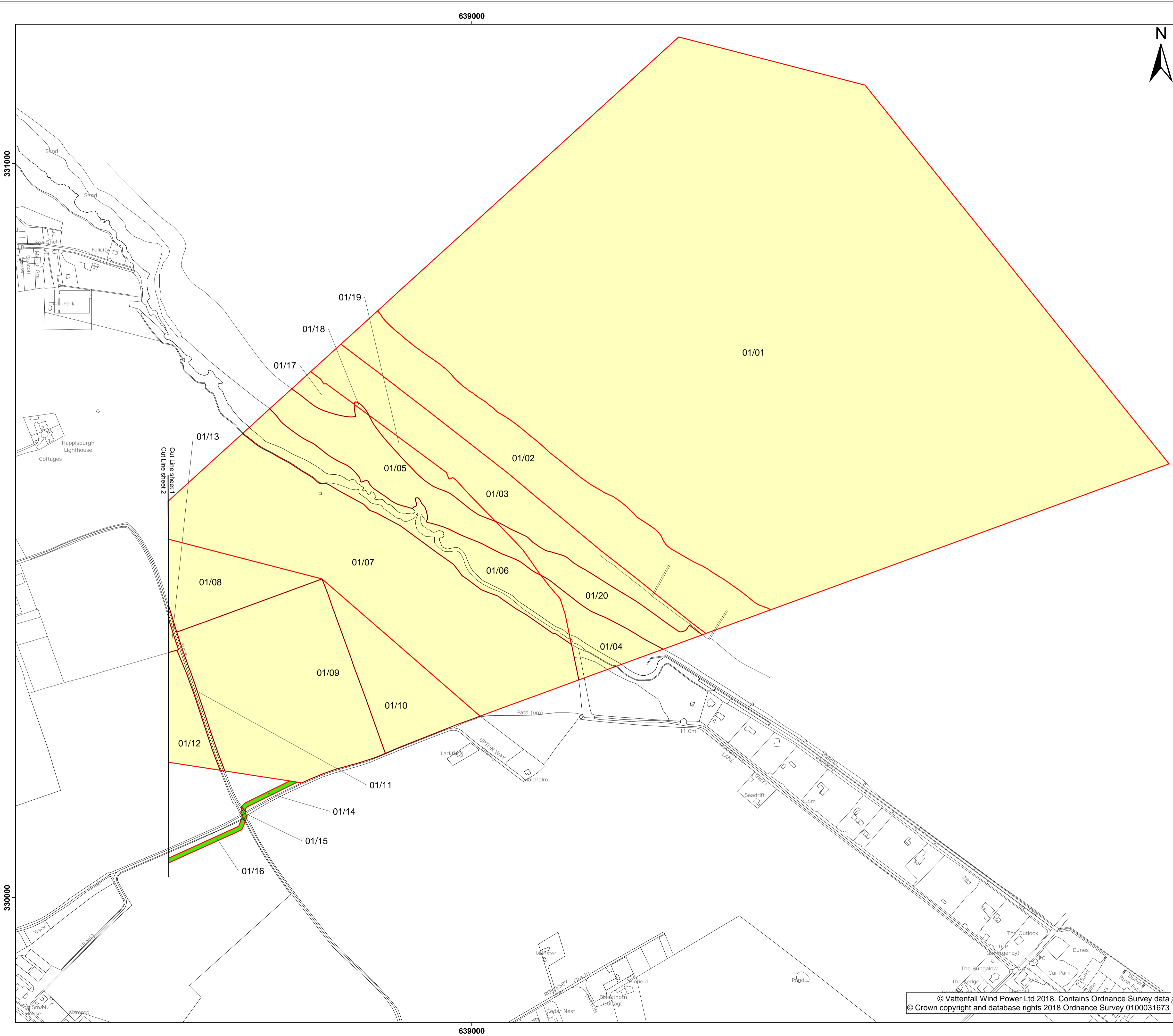
Project: Norfolk Vanguard Offshore Wind Farm  
 Report: Development Consent Order

Title:  
 Norfolk Vanguard Land Plans Key Plan

|                 |                      |  |                |             |                    |
|-----------------|----------------------|--|----------------|-------------|--------------------|
| Doc Ref:<br>2.2 | APFP Ref:<br>5(2)(i) | Drawing No: 20190123_ARDGIS180_Norfolk_Vanguard_Key Plan |                |             |                    |
| Revision:<br>02 | Date:<br>06/03/2019  | Drawn:<br>IM   | Checked:<br>AP | Size:<br>A1 | Scale:<br>1:90,000 |


Co-ordinate system: British National Grid EPSG: 27700





- Colour**
- Temporary Rights
  - Acquisition of Permanent New Rights, Access Only
  - Permanent Freehold Acquisition
  - Acquisition of Permanent New Rights

Version 3 - March 2019



|  |   |
|--|---|
| <b>Project:</b><br>Norfolk Vanguard Offshore Wind Farm | <b>Report:</b><br>Development Consent Order |
|--|---|

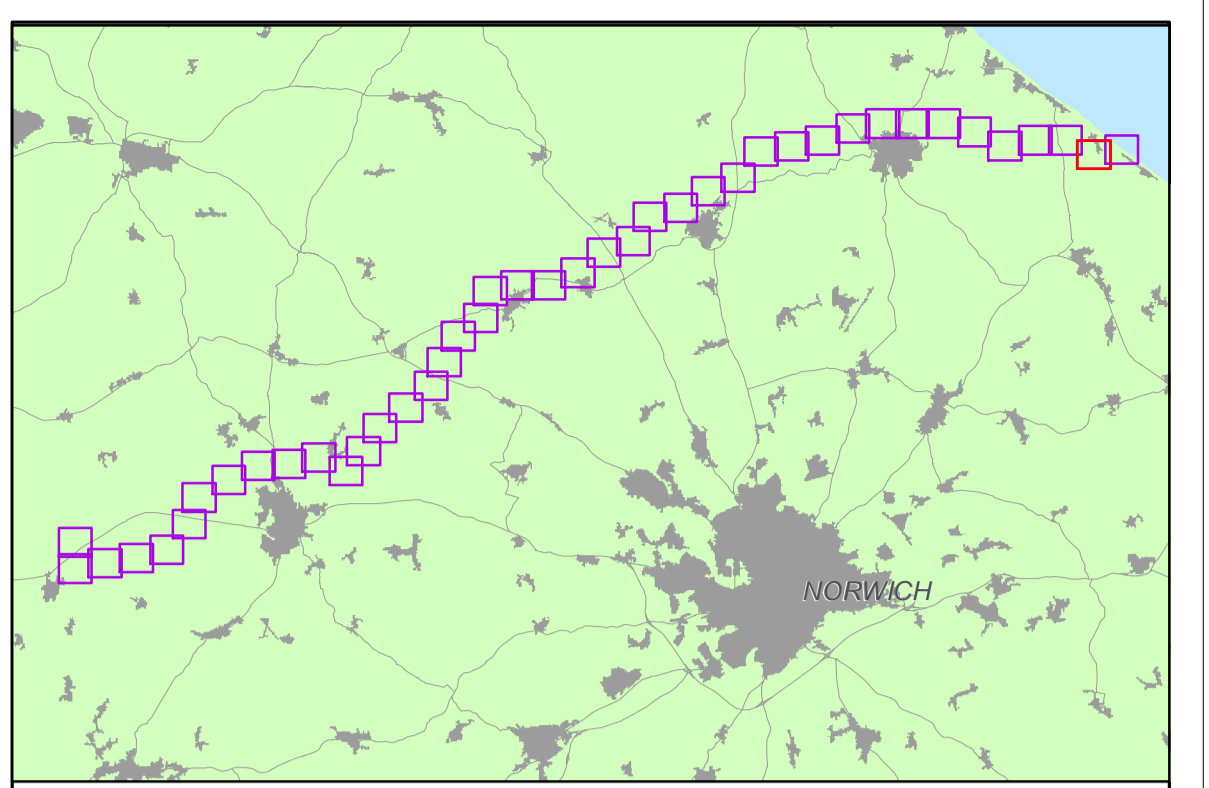
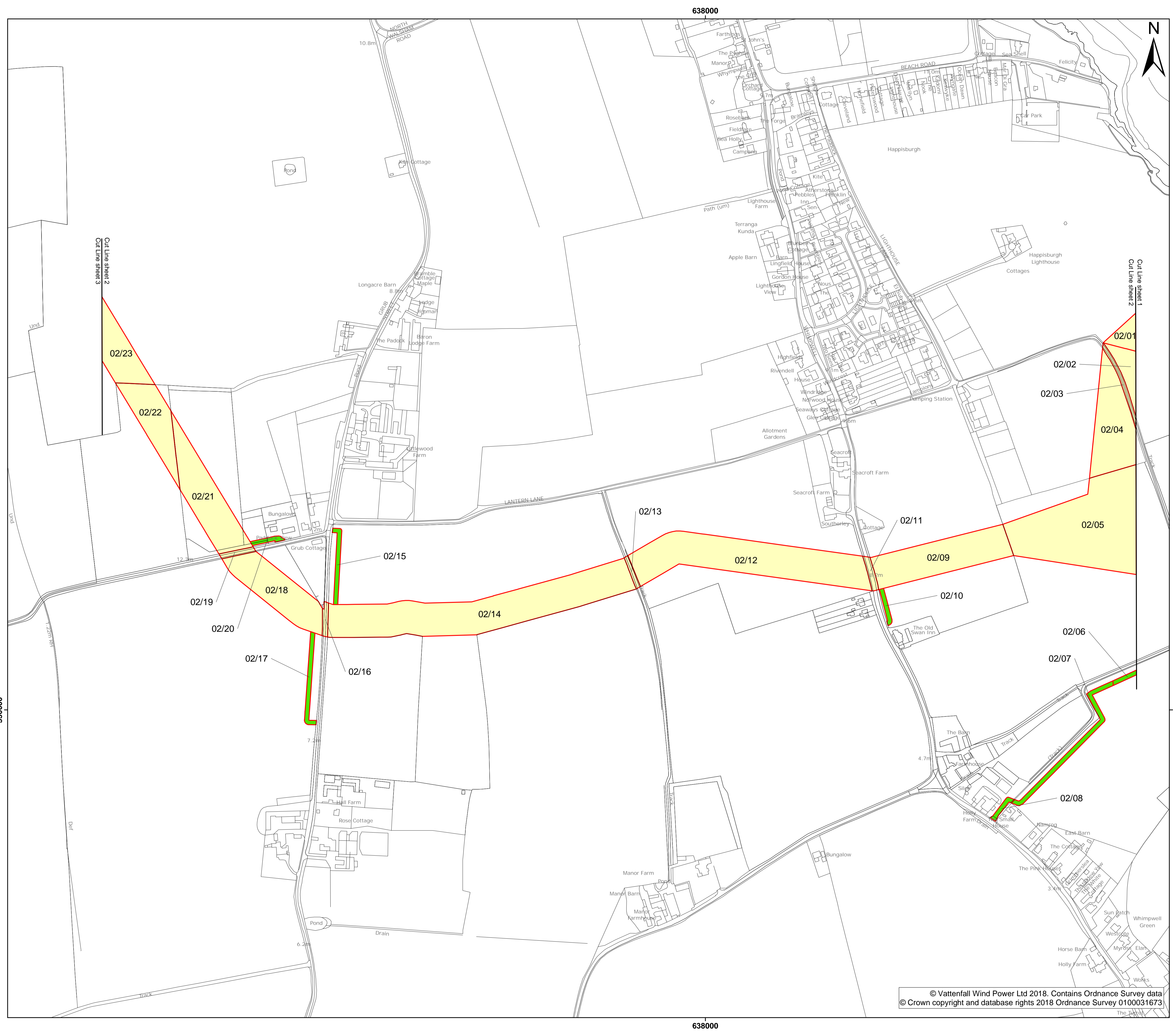
**Title:**  
**Land Plans**  
**Sheet 1**

|                 |                      |  |                |             |                   |
|-----------------|----------------------|--|----------------|-------------|-------------------|
| Doc Ref:<br>2.2 | APFP Ref:<br>5(2)(i) | Drawing No: 20190228_ARDGIS117_Norfolk_Vanguard_1-42_Rev23 |                |             |                   |
| Revision:<br>03 | Date:<br>28/02/2019  | Drawn:<br>IM   | Checked:<br>AP | Size:<br>A1 | Scale:<br>1:2,500 |

**Co-ordinate system:** British National Grid      **EPSG:** 27700


© Vattenfall Wind Power Ltd 2018. Contains Ordnance Survey data © Crown copyright and database rights 2018 Ordnance Survey 0100031673





- Colour**
- Temporary Rights
  - Acquisition of Permanent New Rights, Access Only
  - Permanent Freehold Acquisition
  - Acquisition of Permanent New Rights

Version 3 - March 2019



Project: Norfolk Vanguard Offshore Wind Farm  
 Report: Development Consent Order

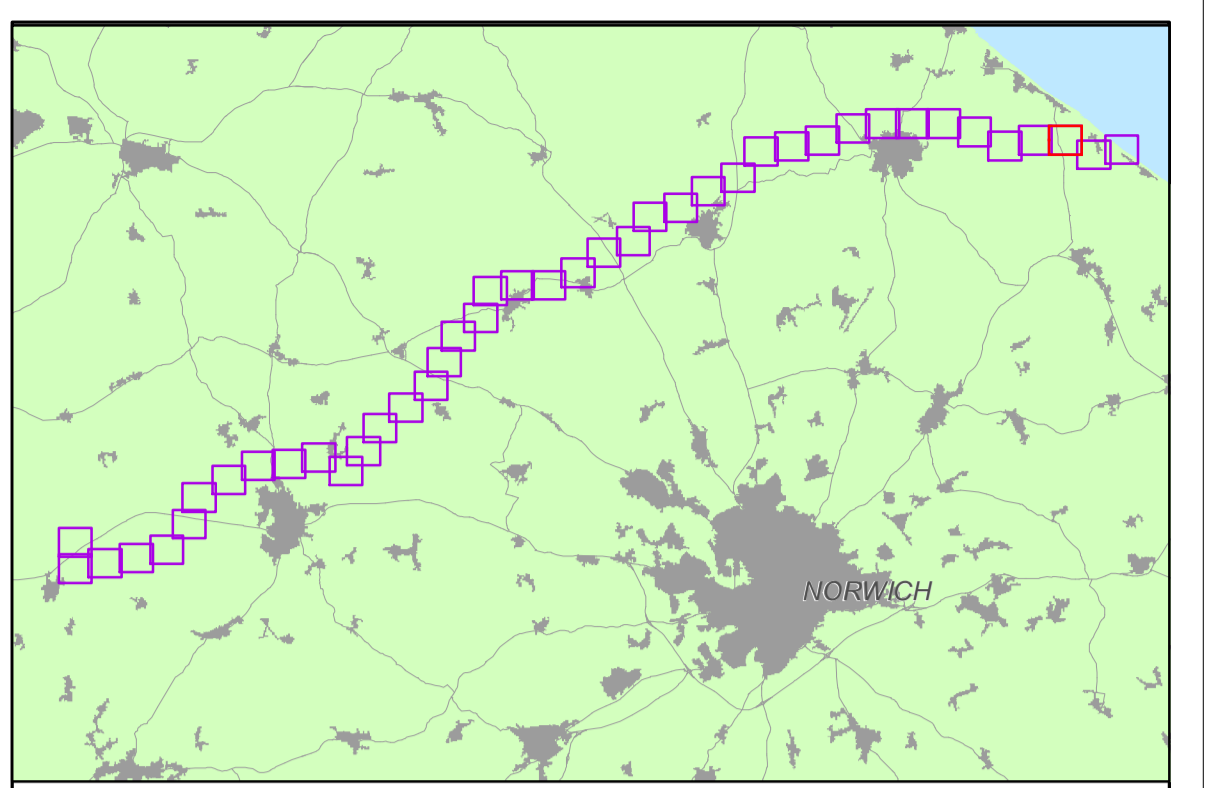

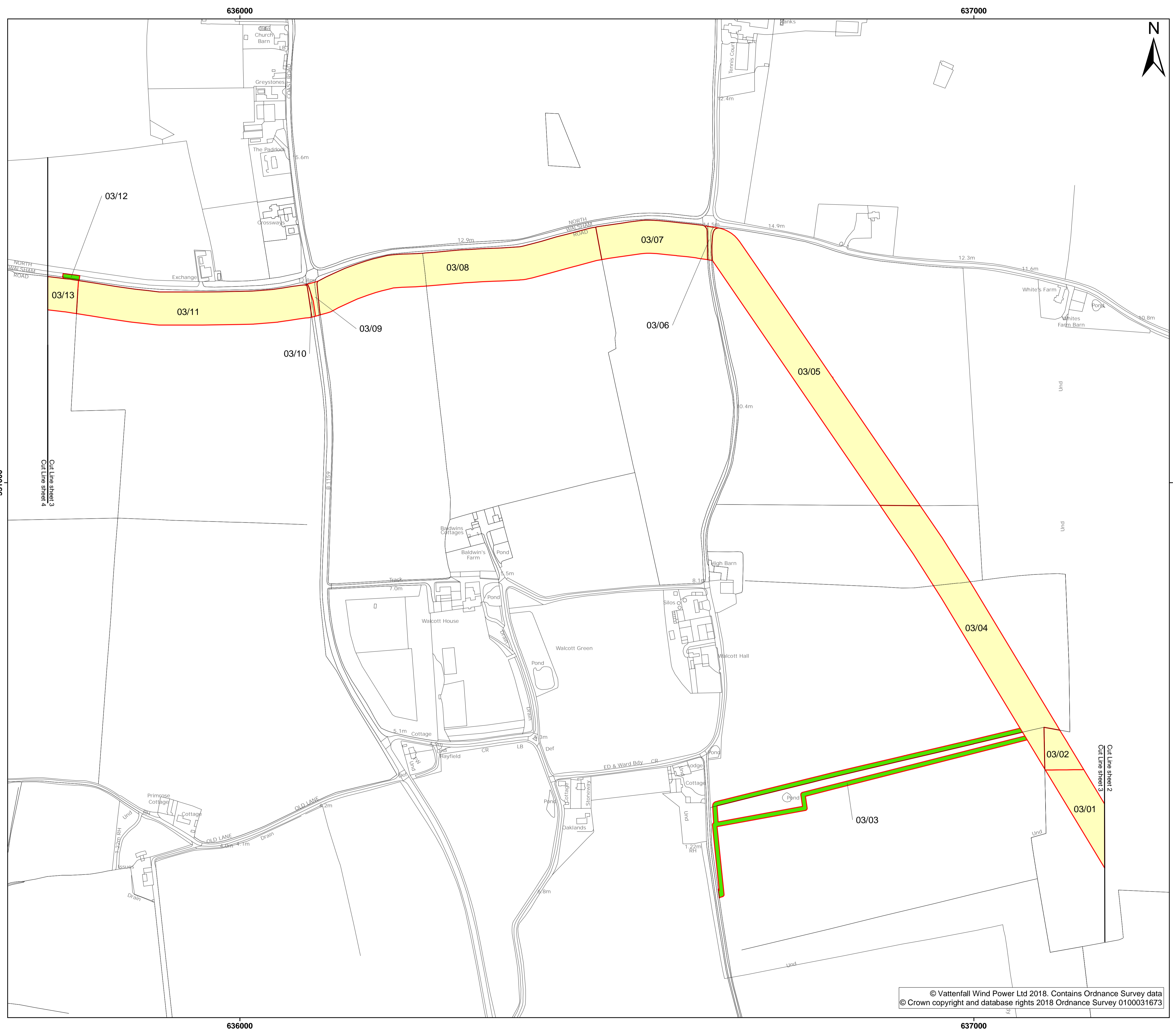
Title: Land Plans  
 Sheet 2

|              |                   |  |             |          |                |
|--------------|-------------------|--|-------------|----------|----------------|
| Doc Ref: 2.2 | APFP Ref: 5(2)(i) | Drawing No: 20190228_ARDGIS117_Norfolk_Vanguard_1-42_Rev23 |             |          |                |
| Revision: 03 | Date: 28/02/2019  | Drawn: IM  | Checked: AP | Size: A1 | Scale: 1:2,500 |

Co-ordinate system: British National Grid EPSG: 27700


© Vattenfall Wind Power Ltd 2018. Contains Ordnance Survey data  
 © Crown copyright and database rights 2018 Ordnance Survey 0100031673





- Colour**
- Temporary Rights
  - Acquisition of Permanent New Rights, Access Only
  - Permanent Freehold Acquisition
  - Acquisition of Permanent New Rights

Version 3 - March 2019



|          |                                     |         |                           |
|----------|-------------------------------------|---------|---------------------------|
| Project: | Norfolk Vanguard Offshore Wind Farm | Report: | Development Consent Order |
|----------|-------------------------------------|---------|---------------------------|

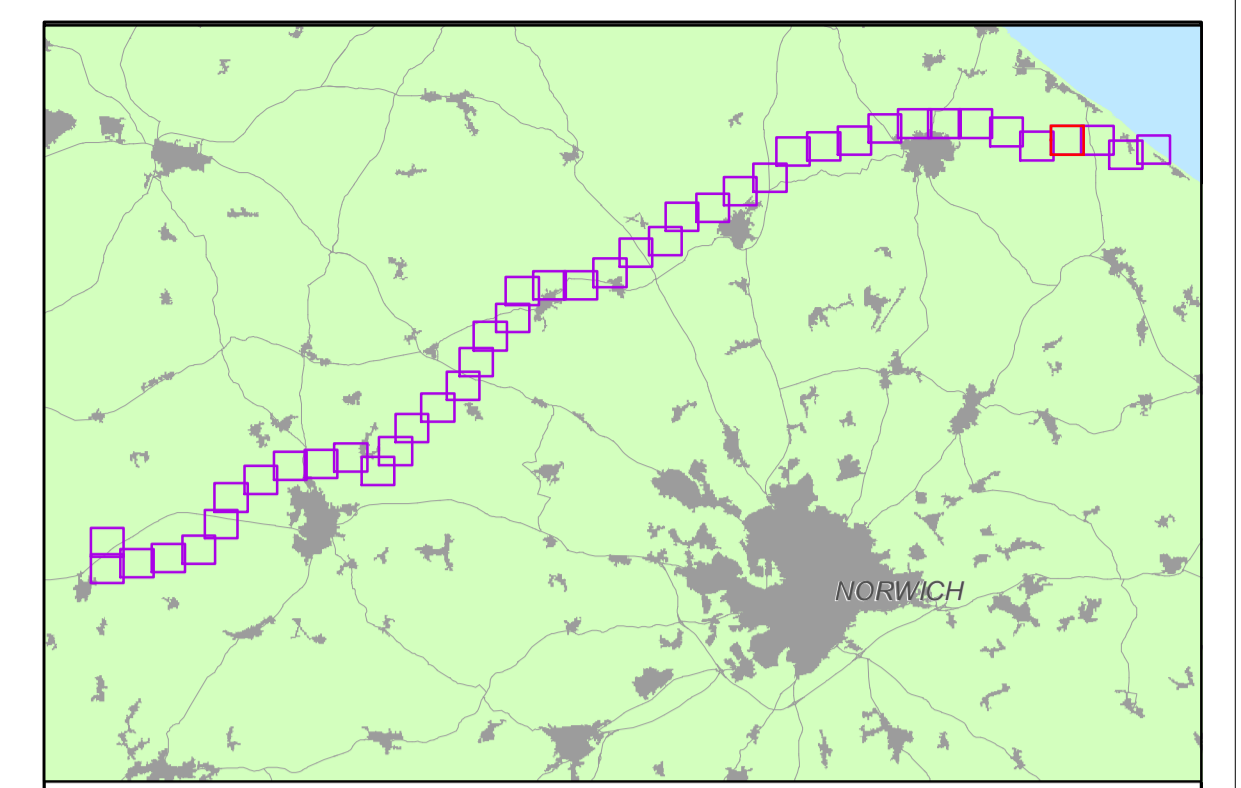
Title: **Land Plans**  
**Sheet 3**

|           |     |           |            |             |  |          |         |
|-----------|-----|-----------|------------|-------------|--|----------|---------|
| Doc Ref:  | 2.2 | APFP Ref: | 5(2)(i)    | Drawing No: | 20190228_ARDGIS117_Norfolk_Vanguard_1-42_Rev23 |          |         |
| Revision: | 03  | Date:     | 28/02/2019 | Drawn:      | IM   | Checked: | AP      |
|           |     |           |            | Size:       | A1   | Scale:   | 1:2,500 |

Co-ordinate system: British National Grid      EPSG: 27700

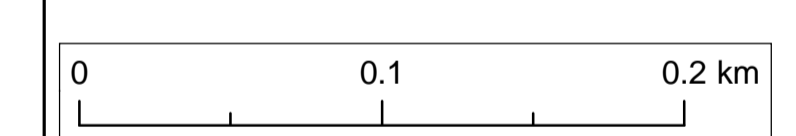
© Vattenfall Wind Power Ltd 2018. Contains Ordnance Survey data  
© Crown copyright and database rights 2018 Ordnance Survey 0100031673





- Colour**
- Temporary Rights
  - Acquisition of Permanent New Rights, Access Only
  - Permanent Freehold Acquisition
  - Acquisition of Permanent New Rights

Version 3 - March 2019



Project: Norfolk Vanguard Offshore Wind Farm  
 Report: Development Consent Order

Title: Land Plans  
 Sheet 4

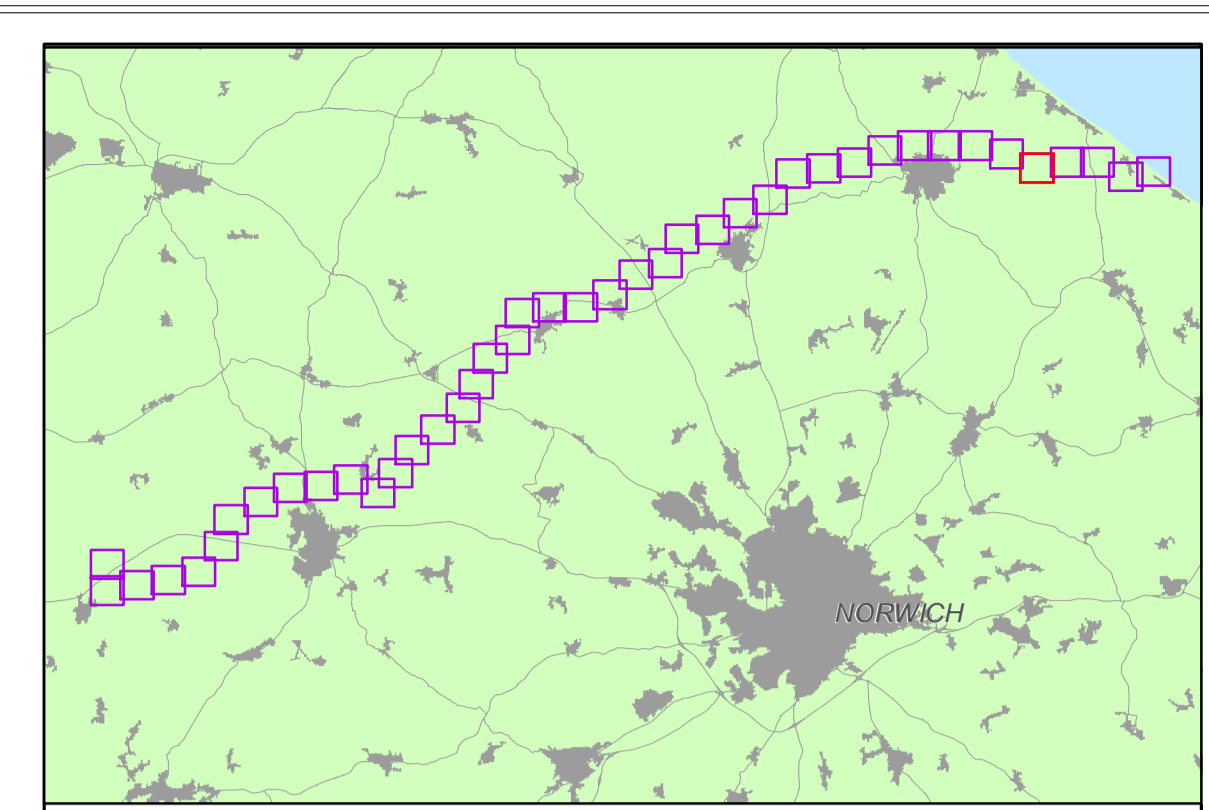
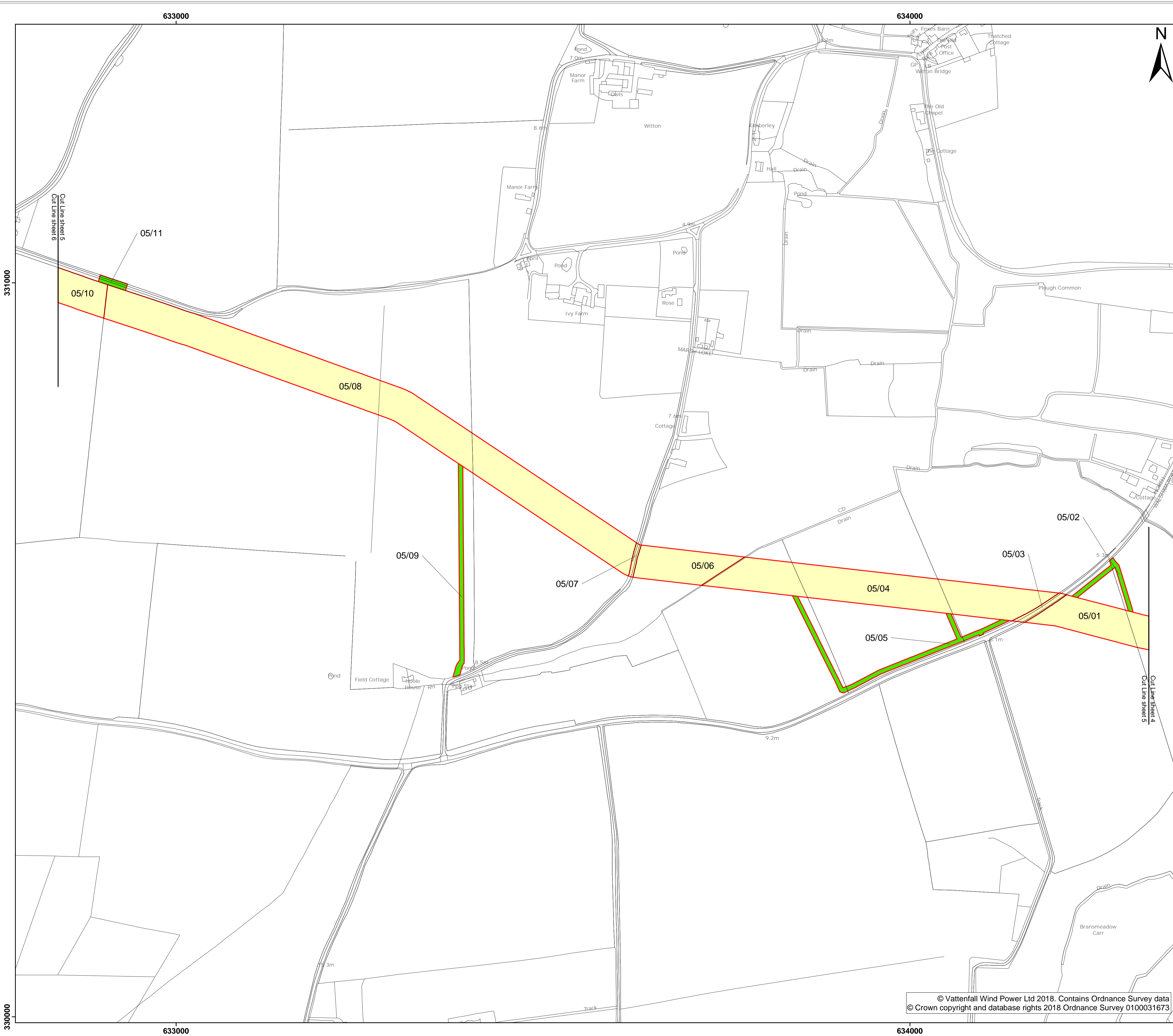
|                 |                      |  |                |             |                   |
|-----------------|----------------------|--|----------------|-------------|-------------------|
| Doc Ref:<br>2.2 | APFP Ref:<br>5(2)(i) | Drawing No: 20190228_ARDGIS117_<br>Norfolk_Vanguard_1-42_Rev23 |                |             |                   |
| Revision:<br>03 | Date:<br>28/02/2019  | Drawn:<br>IM   | Checked:<br>AP | Size:<br>A1 | Scale:<br>1:2,500 |

Co-ordinate system: British National Grid EPSG: 27700



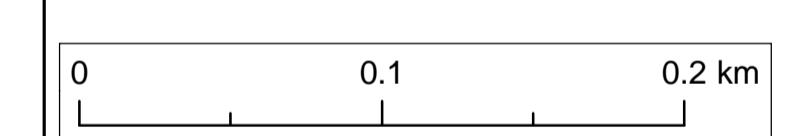
© Vattenfall Wind Power Ltd 2018. Contains Ordnance Survey data  
 © Crown copyright and database rights 2018 Ordnance Survey 0100031673





- Colour**
- Temporary Rights
  - Acquisition of Permanent New Rights, Access Only
  - Permanent Freehold Acquisition
  - Acquisition of Permanent New Rights

Version 3 - March 2019



|  |                                      |
|--|--------------------------------------|
| Project:<br>Norfolk Vanguard<br>Offshore Wind Farm | Report:<br>Development Consent Order |
|--|--------------------------------------|

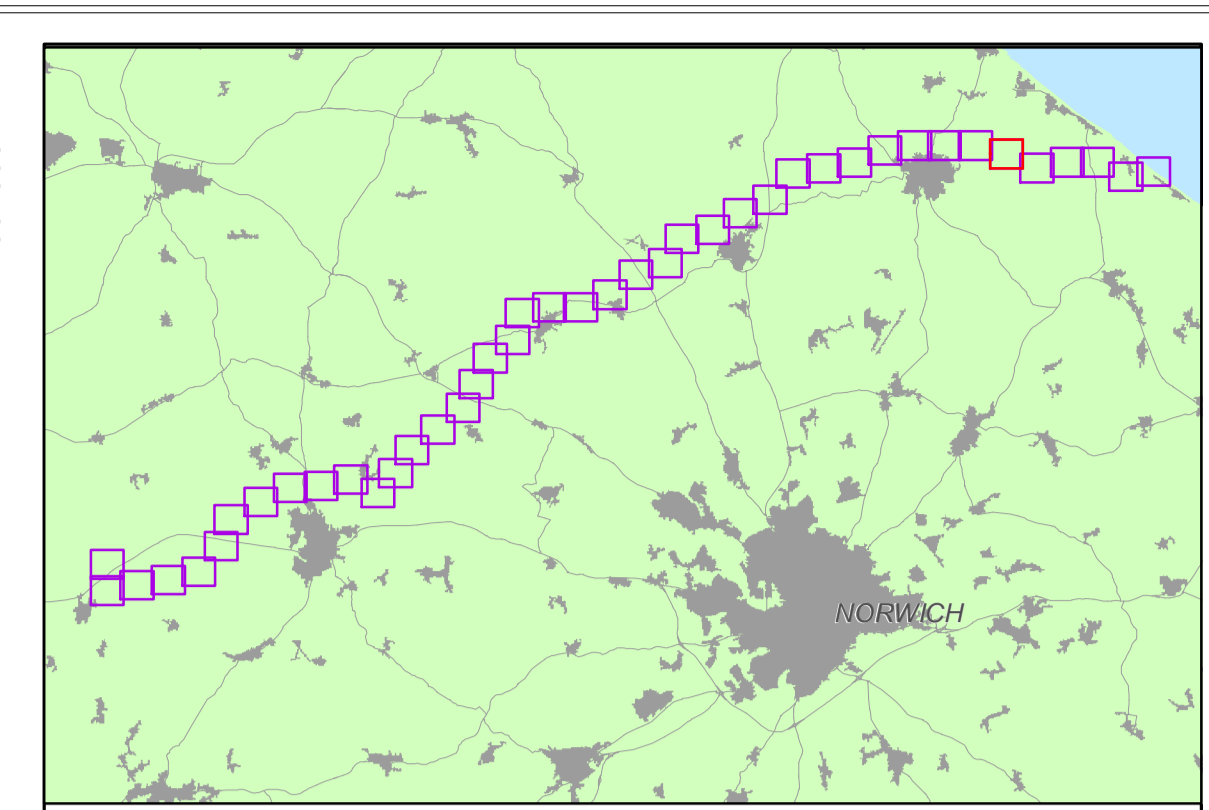
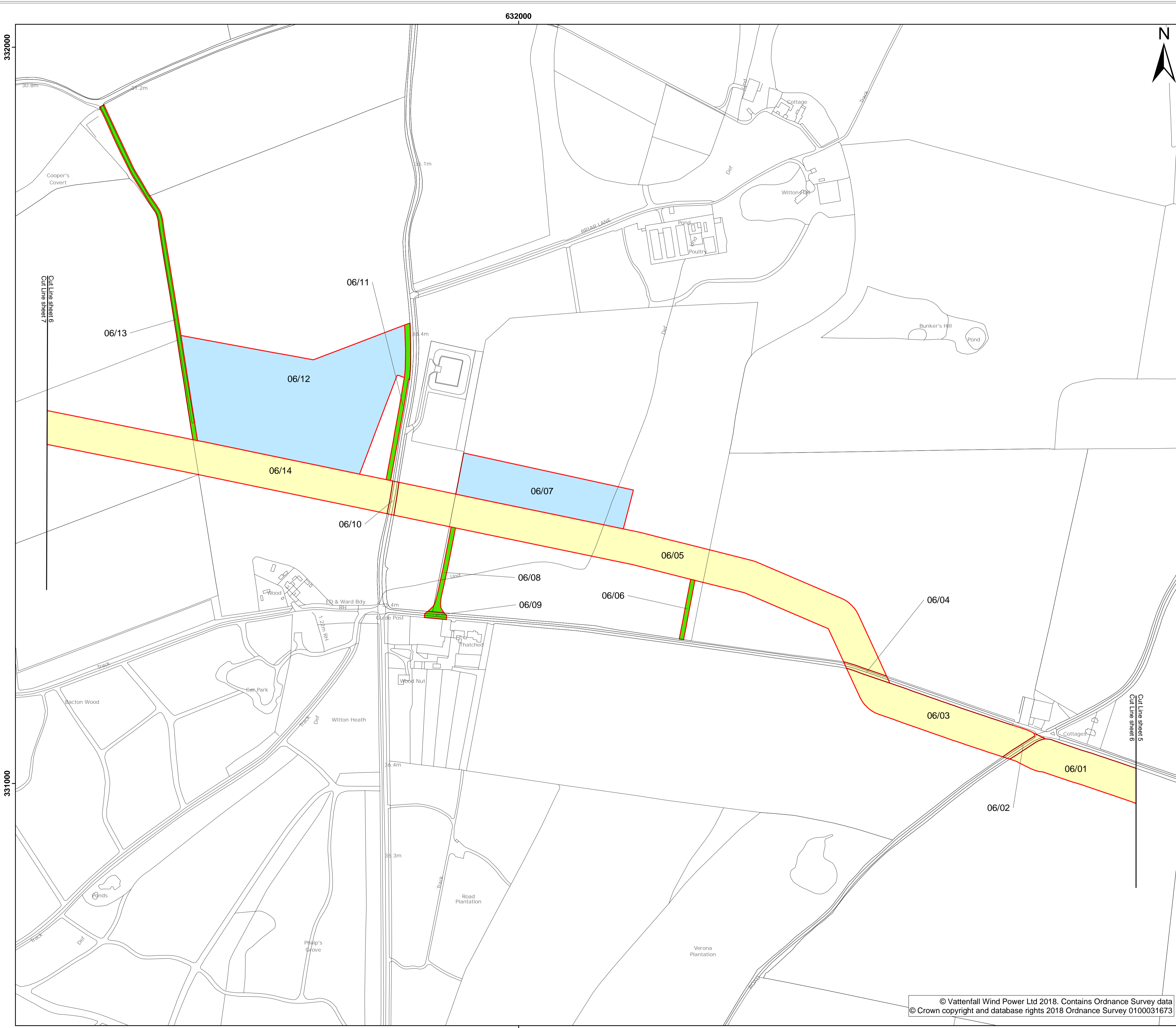
Title: **Land Plans**  
**Sheet 5**

|                 |                      |  |                |             |                   |
|-----------------|----------------------|--|----------------|-------------|-------------------|
| Doc Ref:<br>2.2 | APFP Ref:<br>5(2)(i) | Drawing No: 20190228_ARDGIS117_<br>Norfolk_Vanguard_1-42_Rev23 |                |             |                   |
| Revision:<br>03 | Date:<br>28/02/2019  | Drawn:<br>IM   | Checked:<br>AP | Size:<br>A1 | Scale:<br>1:2,500 |

Co-ordinate system: British National Grid      EPSG: 27700

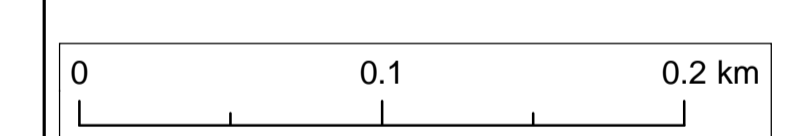
© Vattenfall Wind Power Ltd 2018. Contains Ordnance Survey data  
© Crown copyright and database rights 2018 Ordnance Survey 0100031673





- Colour**
- Temporary Rights
  - Acquisition of Permanent New Rights, Access Only
  - Permanent Freehold Acquisition
  - Acquisition of Permanent New Rights

Version 3 - March 2019



|  |                                      |
|--|--------------------------------------|
| Project:<br>Norfolk Vanguard<br>Offshore Wind Farm | Report:<br>Development Consent Order |
|--|--------------------------------------|

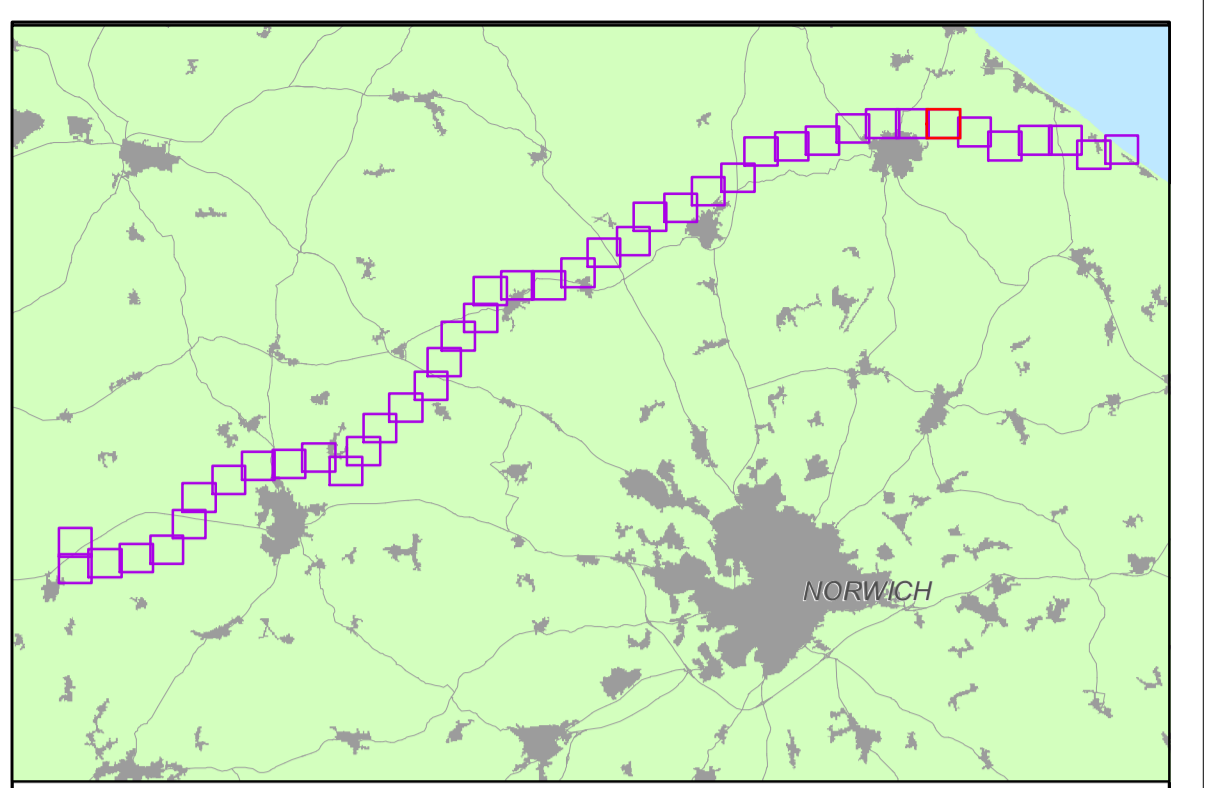
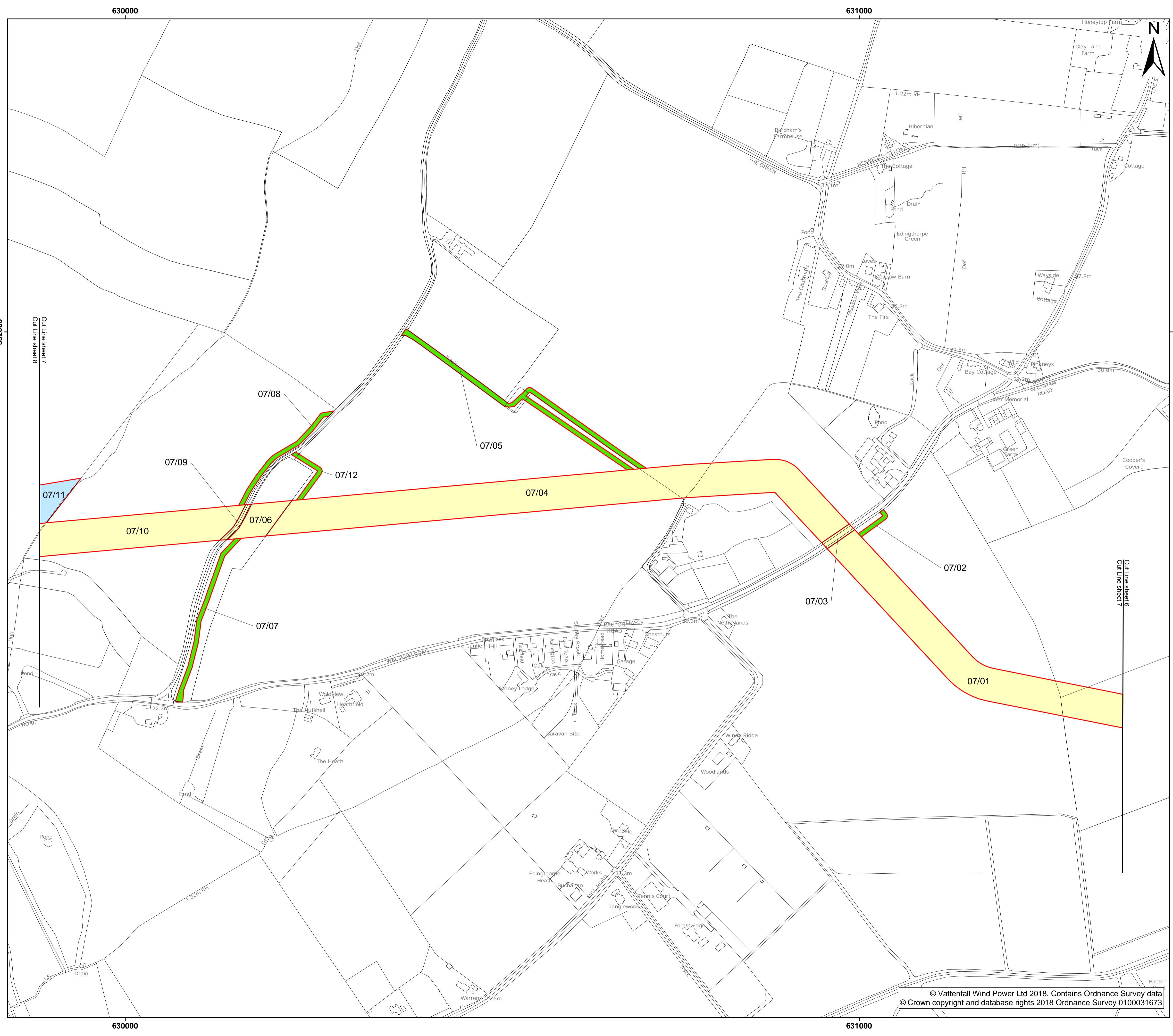
Title: **Land Plans**  
**Sheet 6**

|                 |                      |  |                |             |                   |
|-----------------|----------------------|--|----------------|-------------|-------------------|
| Doc Ref:<br>2.2 | APFP Ref:<br>5(2)(i) | Drawing No: 20190228_ARDGIS117_<br>Norfolk_Vanguard_1-42_Rev23 |                |             |                   |
| Revision:<br>03 | Date:<br>28/02/2019  | Drawn:<br>IM   | Checked:<br>AP | Size:<br>A1 | Scale:<br>1:2,500 |

Co-ordinate system: British National Grid      EPSG: 27700




© Vattenfall Wind Power Ltd 2018. Contains Ordnance Survey data  
© Crown copyright and database rights 2018 Ordnance Survey 0100031673



- Colour**
- Temporary Rights
  - Acquisition of Permanent New Rights, Access Only
  - Permanent Freehold Acquisition
  - Acquisition of Permanent New Rights

Version 3 - March 2019



Project: Norfolk Vanguard Offshore Wind Farm  
 Report: Development Consent Order

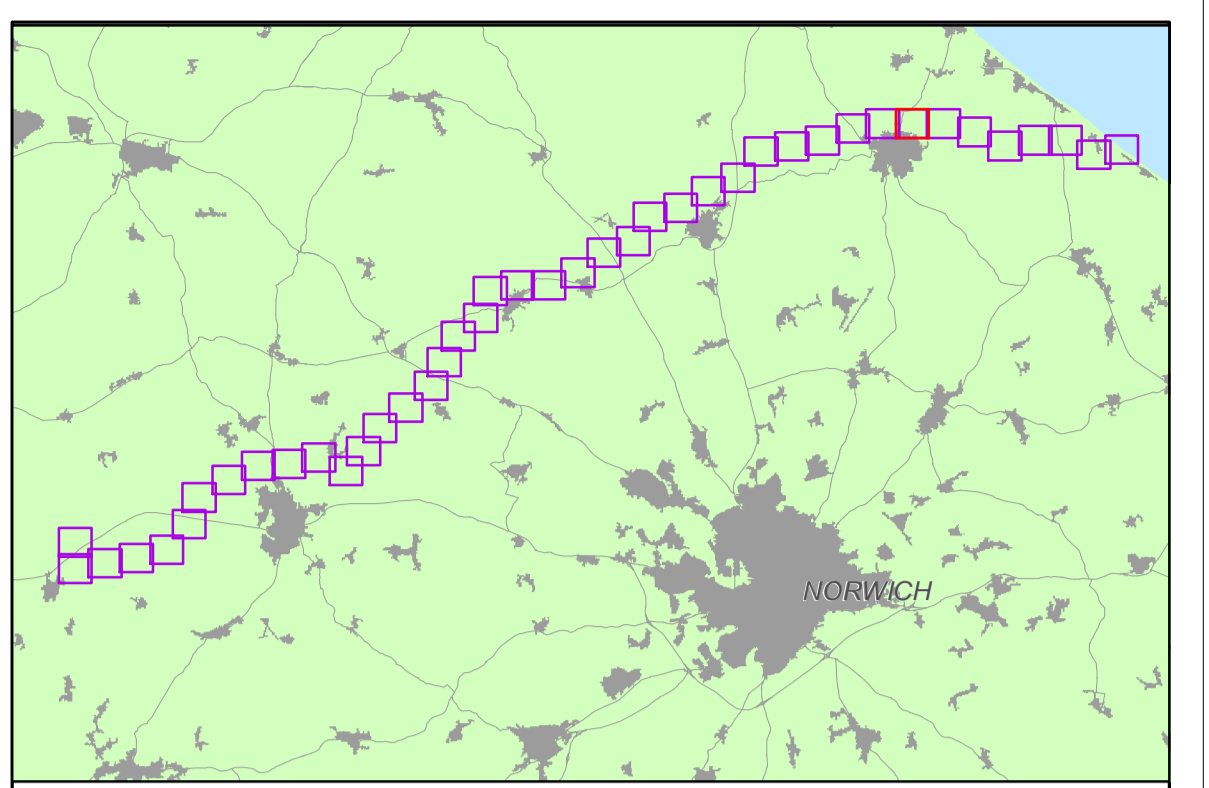
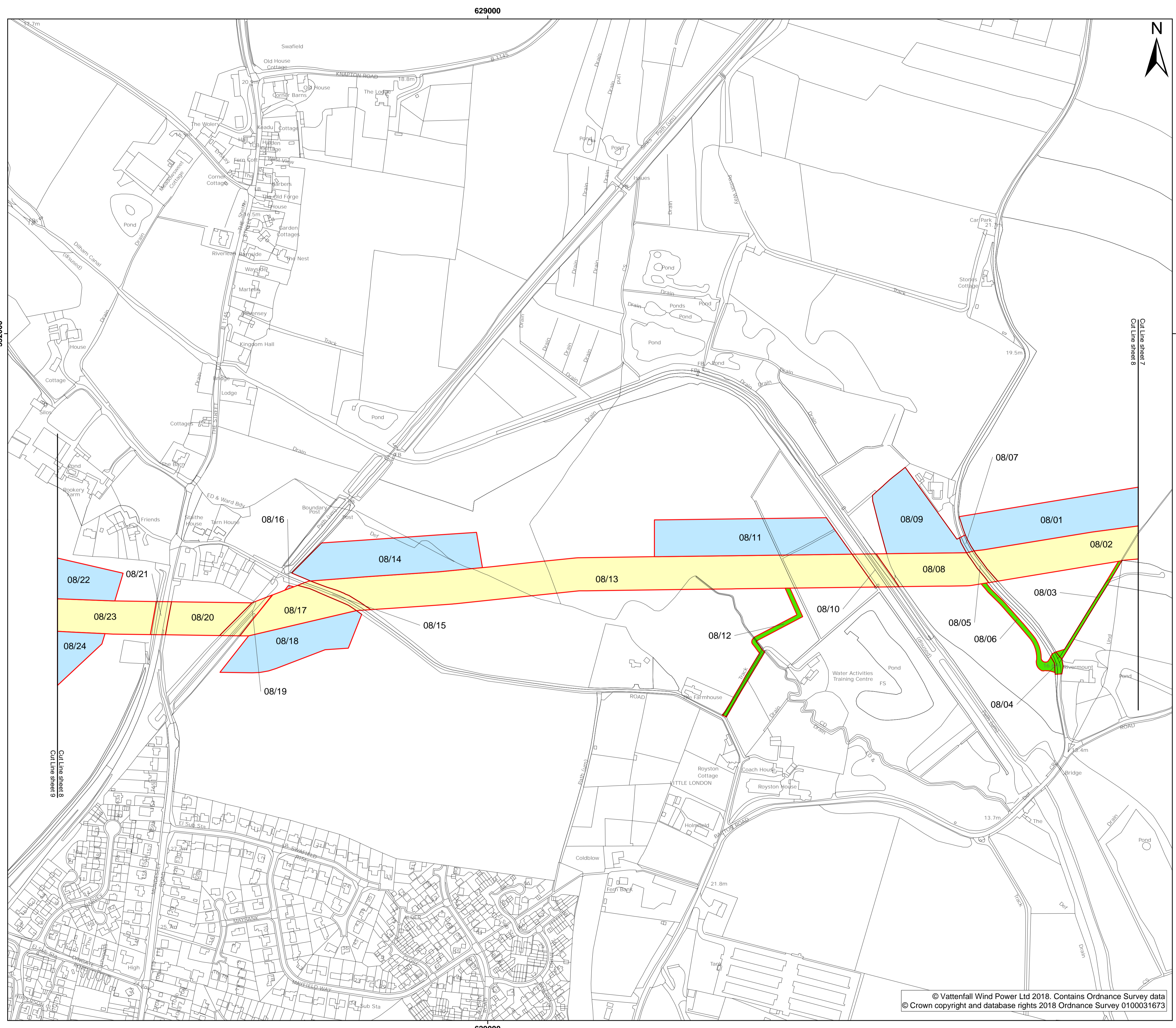
Title: Land Plans  
 Sheet 7

|                 |                      |  |                |             |                   |
|-----------------|----------------------|--|----------------|-------------|-------------------|
| Doc Ref:<br>2.2 | APFP Ref:<br>5(2)(i) | Drawing No: 20190228_ARDGIS117_<br>Norfolk_Vanguard_1-42_Rev23 |                |             |                   |
| Revision:<br>03 | Date:<br>28/02/2019  | Drawn:<br>IM   | Checked:<br>AP | Size:<br>A1 | Scale:<br>1:2,500 |

Co-ordinate system: British National Grid      EPSG: 27700


© Vattenfall Wind Power Ltd 2018. Contains Ordnance Survey data  
 © Crown copyright and database rights 2018 Ordnance Survey 0100031673





- Colour**
- Temporary Rights
  - Acquisition of Permanent New Rights, Access Only
  - Permanent Freehold Acquisition
  - Acquisition of Permanent New Rights

Version 3 - March 2019



Project: Norfolk Vanguard Offshore Wind Farm  
 Report: Development Consent Order

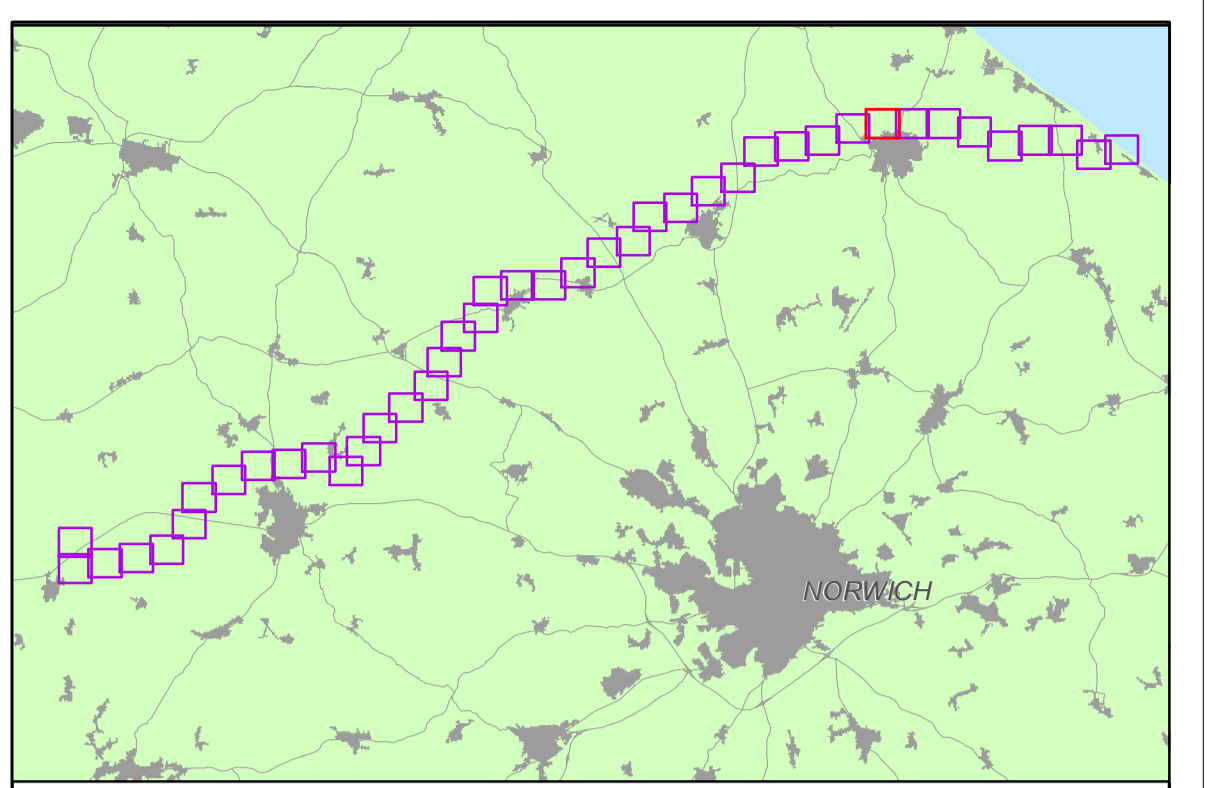
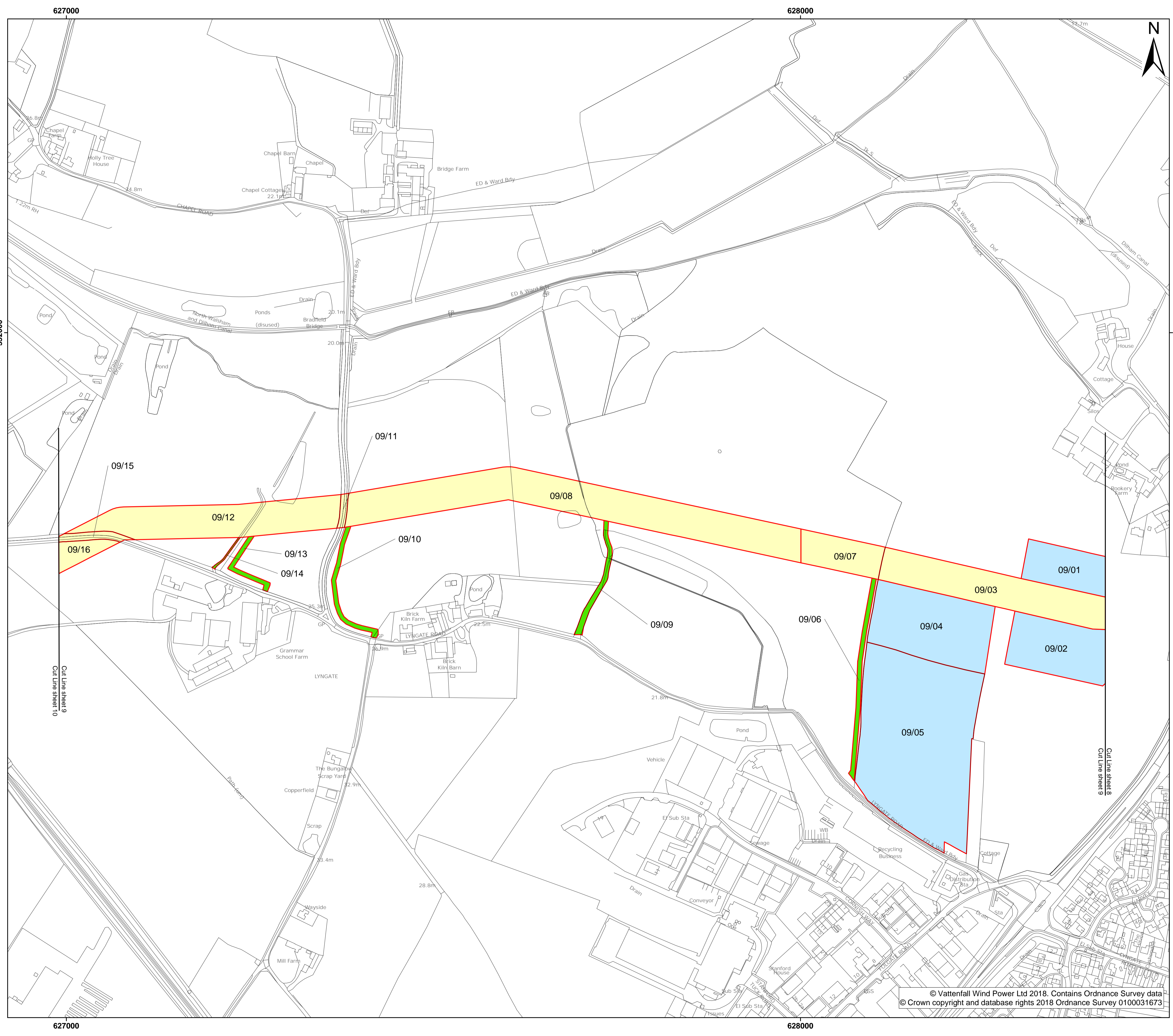
Title: Land Plans  
 Sheet 8

|              |                   |  |             |          |                |
|--------------|-------------------|--|-------------|----------|----------------|
| Doc Ref: 2.2 | APFP Ref: 5(2)(i) | Drawing No: 20190228_ARDGIS117_Norfolk_Vanguard_1-42_Rev23 |             |          |                |
| Revision: 03 | Date: 28/02/2019  | Drawn: IM  | Checked: AP | Size: A1 | Scale: 1:2,500 |

Co-ordinate system: British National Grid EPSG: 27700


© Vattenfall Wind Power Ltd 2018. Contains Ordnance Survey data  
 © Crown copyright and database rights 2018 Ordnance Survey 0100031673





- Colour**
- Temporary Rights
  - Acquisition of Permanent New Rights, Access Only
  - Permanent Freehold Acquisition
  - Acquisition of Permanent New Rights

Version 3 - March 2019



|  |                                      |
|--|--------------------------------------|
| Project:<br>Norfolk Vanguard<br>Offshore Wind Farm | Report:<br>Development Consent Order |
|--|--------------------------------------|

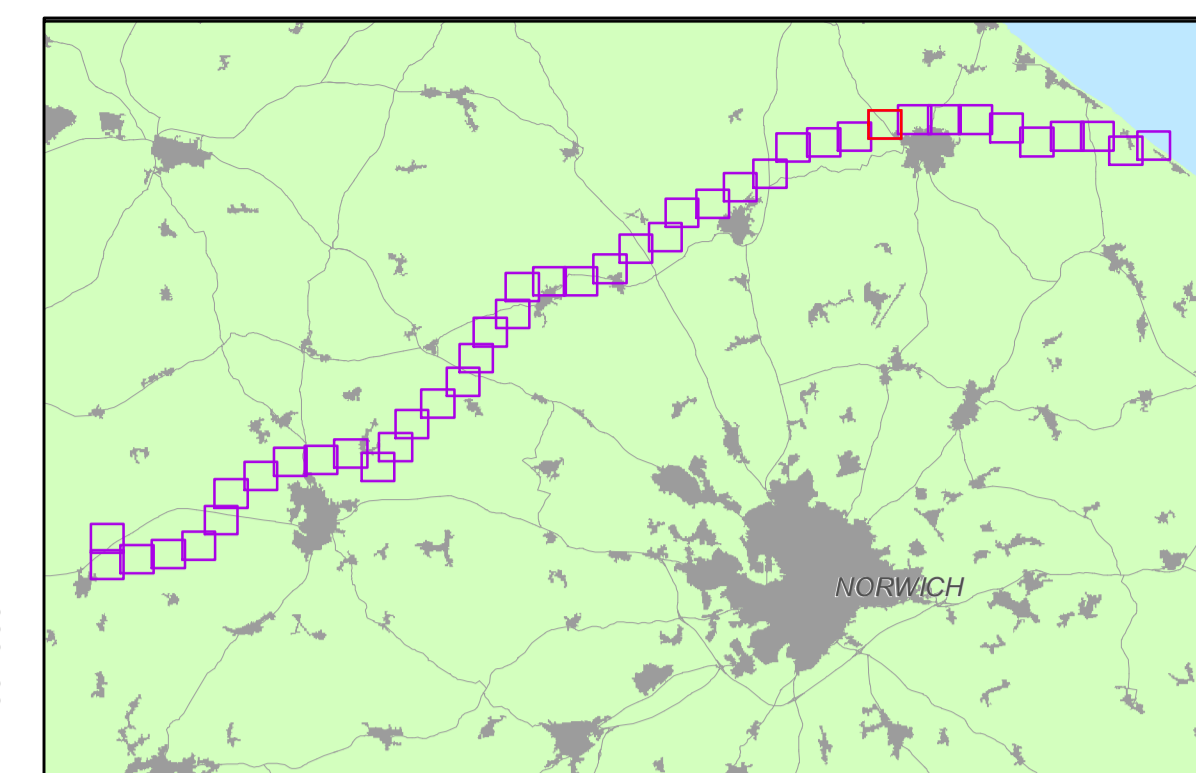
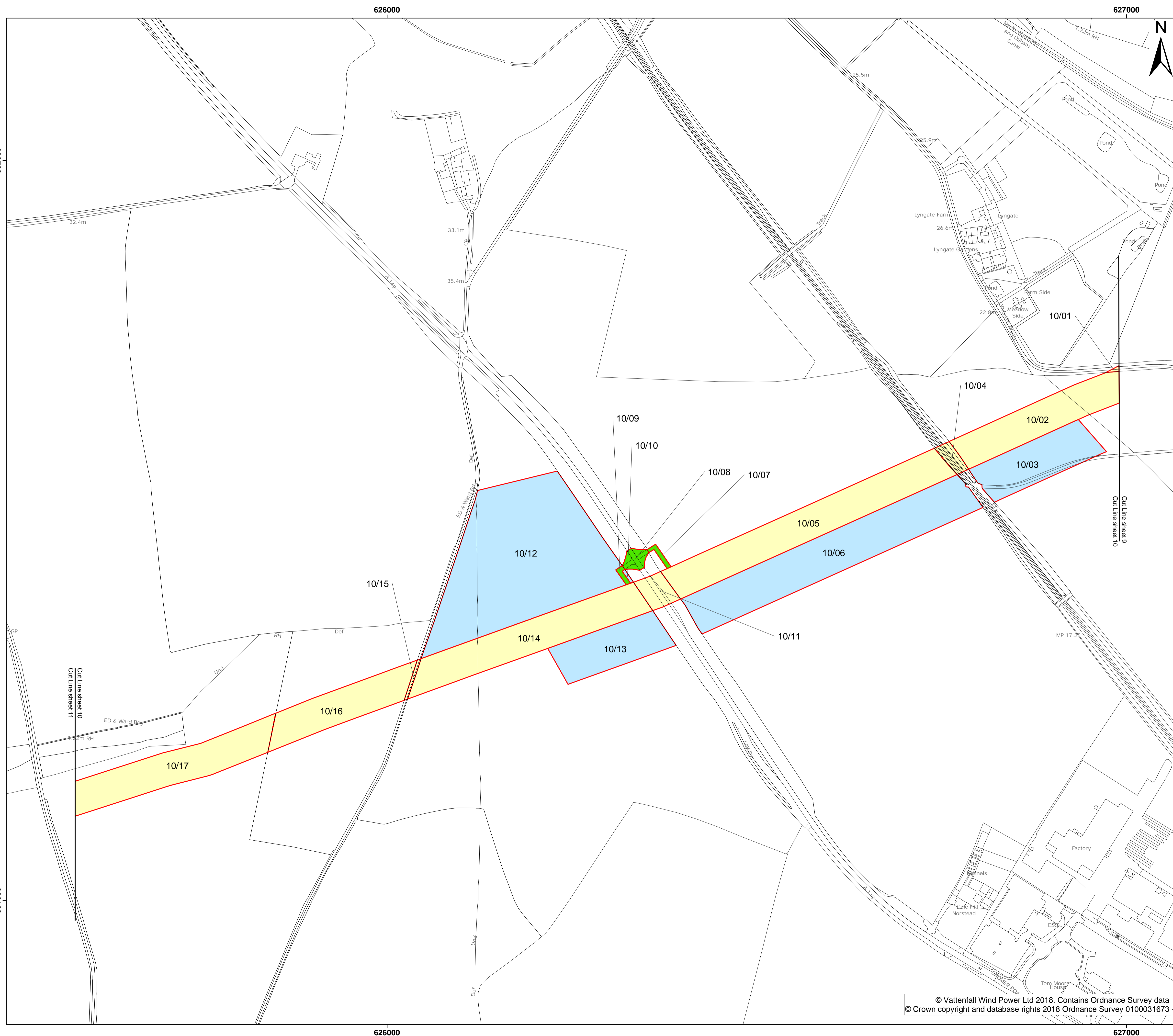
Title: **Land Plans**  
**Sheet 9**

|                 |                      |  |                |             |                   |
|-----------------|----------------------|--|----------------|-------------|-------------------|
| Doc Ref:<br>2.2 | APFP Ref:<br>5(2)(i) | Drawing No: 20190228_ARDGIS117_<br>Norfolk_Vanguard_1-42_Rev23 |                |             |                   |
| Revision:<br>03 | Date:<br>28/02/2019  | Drawn:<br>IM   | Checked:<br>AP | Size:<br>A1 | Scale:<br>1:2,500 |

Co-ordinate system: British National Grid      EPSG: 27700

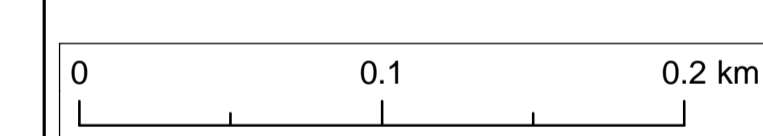
© Vattenfall Wind Power Ltd 2018. Contains Ordnance Survey data  
© Crown copyright and database rights 2018 Ordnance Survey 0100031673





- Colour**
- Temporary Rights
  - Acquisition of Permanent New Rights, Access Only
  - Permanent Freehold Acquisition
  - Acquisition of Permanent New Rights

Version 3 - March 2019



Project: Norfolk Vanguard Offshore Wind Farm  
 Report: Development Consent Order

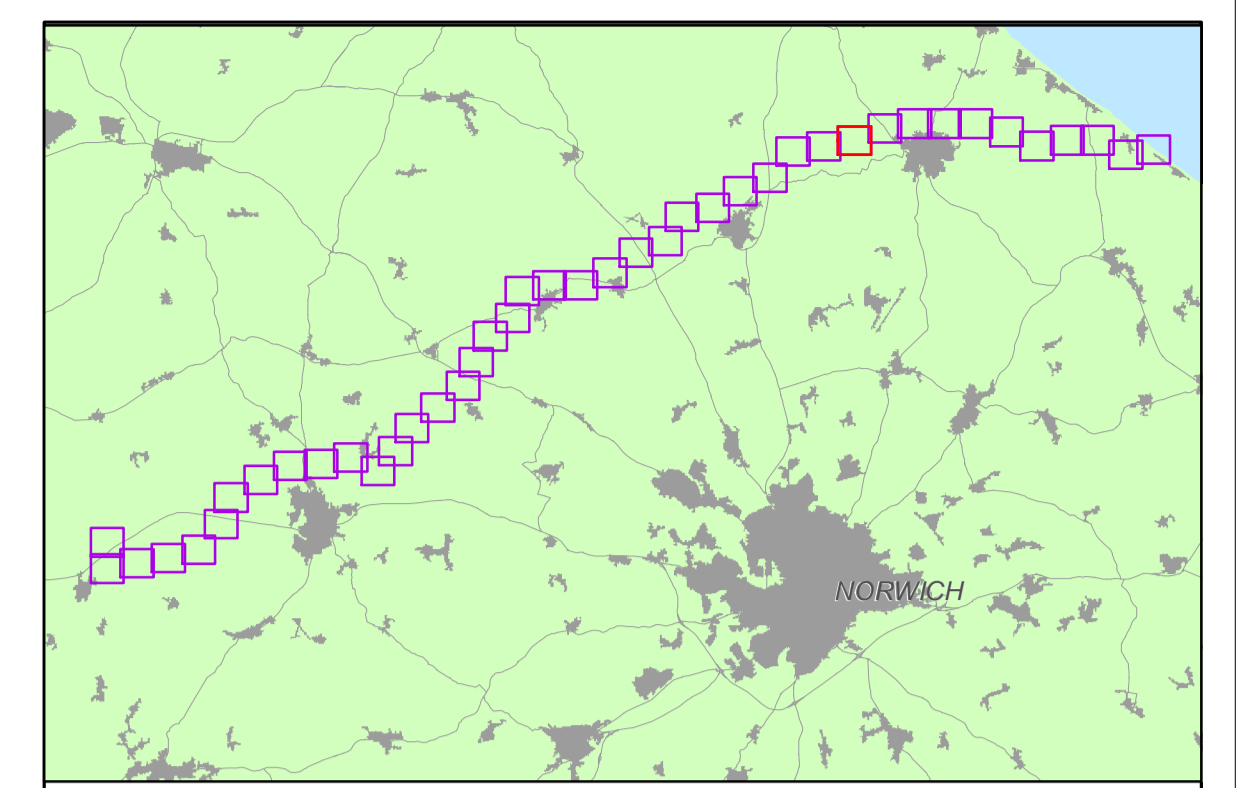
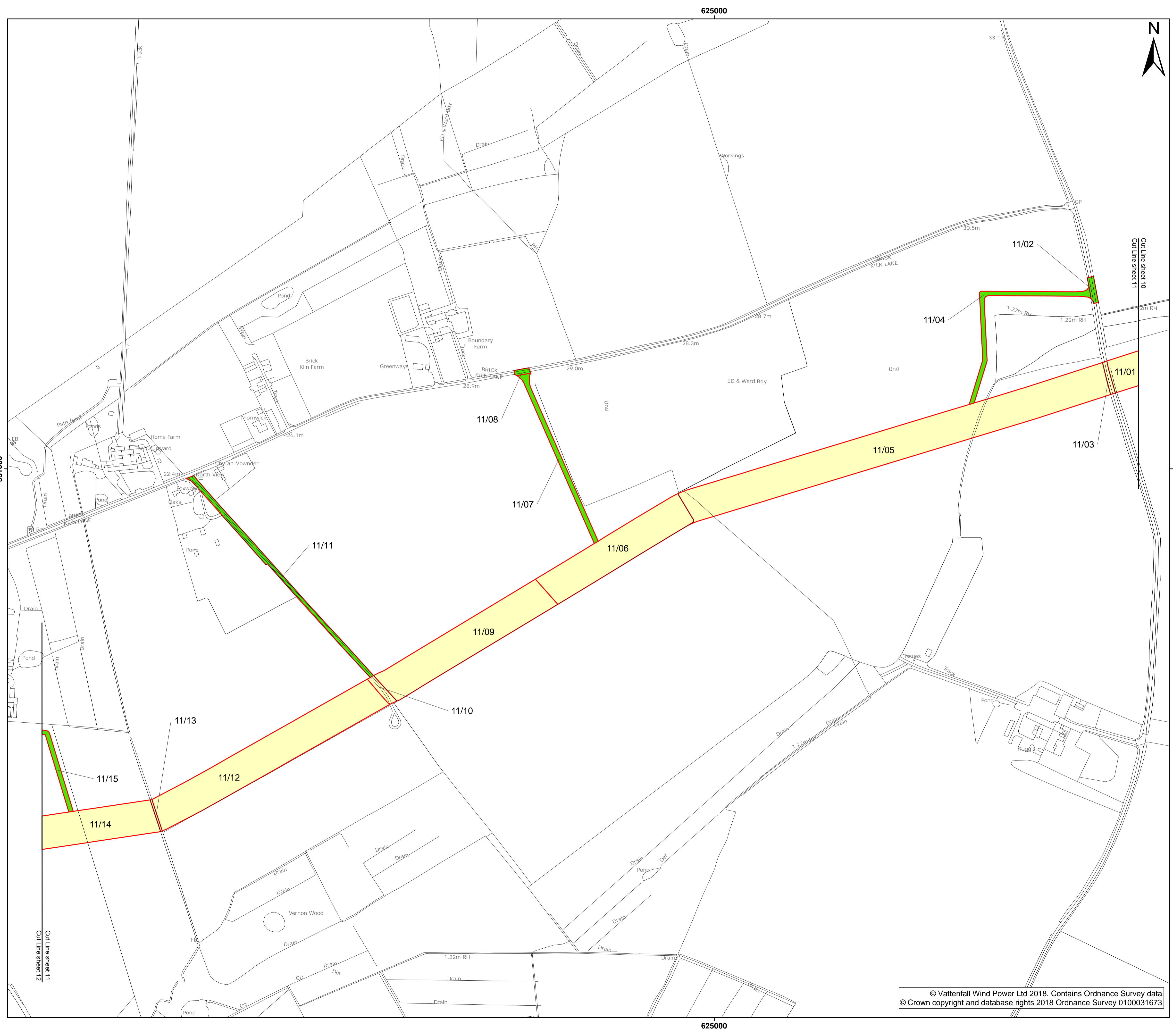
Title: Land Plans  
 Sheet 10

|                 |                      |  |                |             |                   |
|-----------------|----------------------|--|----------------|-------------|-------------------|
| Doc Ref:<br>2.2 | APFP Ref:<br>5(2)(i) | Drawing No: 20190228_ARDGIS117_<br>Norfolk_Vanguard_1-42_Rev23 |                |             |                   |
| Revision:<br>03 | Date:<br>28/02/2019  | Drawn:<br>IM   | Checked:<br>AP | Size:<br>A1 | Scale:<br>1:2,500 |

Co-ordinate system: British National Grid      EPSG: 27700

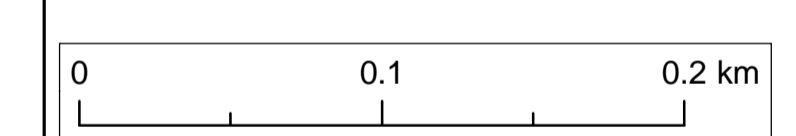
© Vattenfall Wind Power Ltd 2018. Contains Ordnance Survey data  
 © Crown copyright and database rights 2018 Ordnance Survey 0100031673





- Colour**
- Temporary Rights
  - Acquisition of Permanent New Rights, Access Only
  - Permanent Freehold Acquisition
  - Acquisition of Permanent New Rights

Version 3 - March 2019



Project: Norfolk Vanguard Offshore Wind Farm  
 Report: Development Consent Order

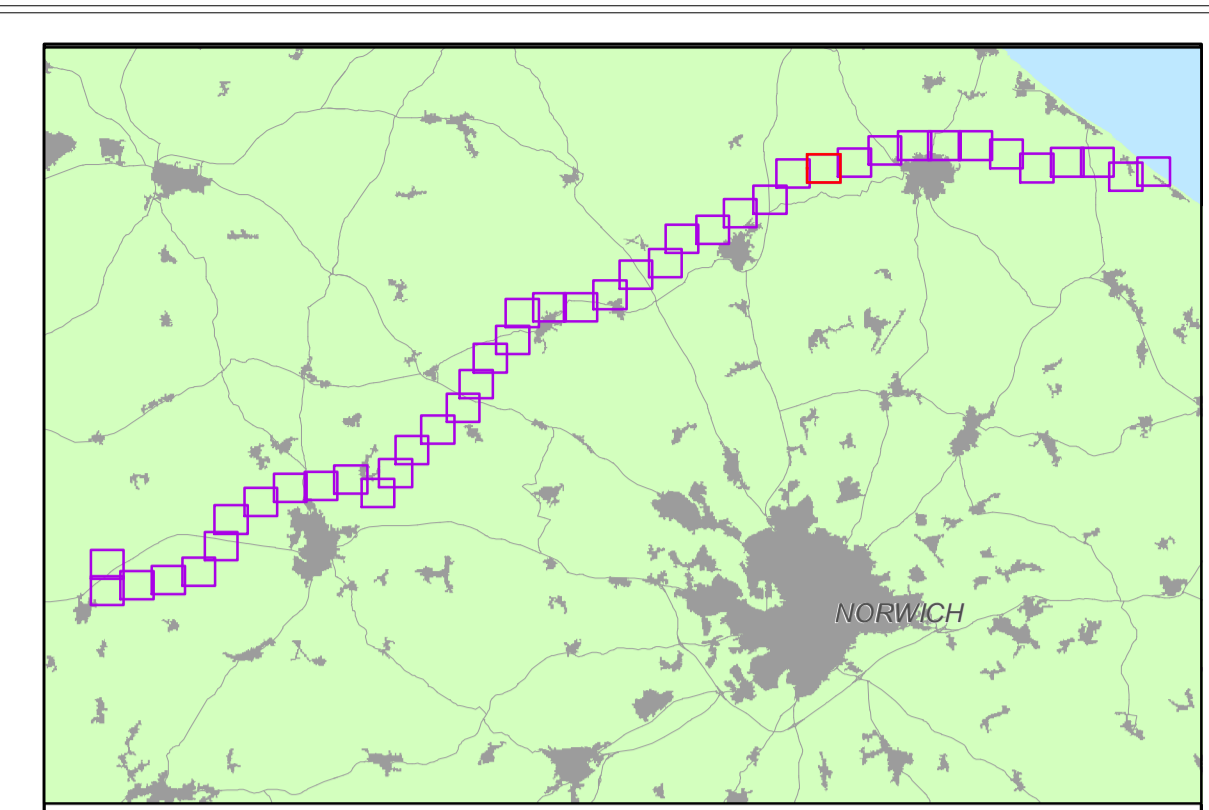
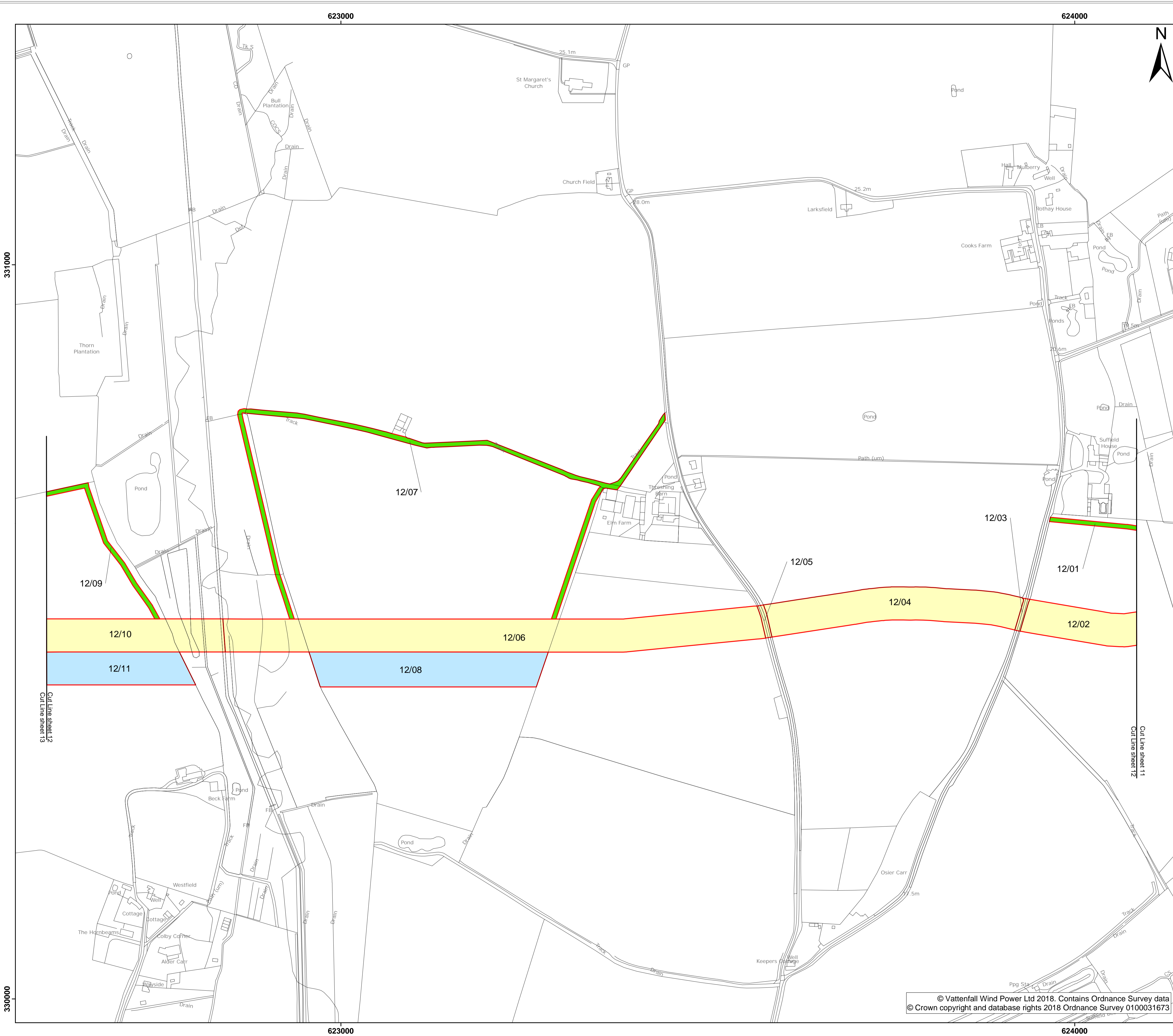
Title: Land Plans  
 Sheet 11

|              |                   |  |             |          |                |
|--------------|-------------------|--|-------------|----------|----------------|
| Doc Ref: 2.2 | APFP Ref: 5(2)(i) | Drawing No: 20190228_ARDGIS117_Norfolk_Vanguard_1-42_Rev23 |             |          |                |
| Revision: 03 | Date: 28/02/2019  | Drawn: IM  | Checked: AP | Size: A1 | Scale: 1:2,500 |

Co-ordinate system: British National Grid EPSG: 27700

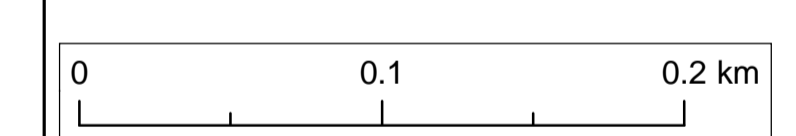
© Vattenfall Wind Power Ltd 2018. Contains Ordnance Survey data  
 © Crown copyright and database rights 2018 Ordnance Survey 0100031673





- Colour**
- Temporary Rights
  - Acquisition of Permanent New Rights, Access Only
  - Permanent Freehold Acquisition
  - Acquisition of Permanent New Rights

Version 3 - March 2019



|  |                                      |
|--|--------------------------------------|
| Project:<br>Norfolk Vanguard<br>Offshore Wind Farm | Report:<br>Development Consent Order |
|--|--------------------------------------|

Title: **Land Plans**  
**Sheet 12**

|                 |                      |  |                |             |                   |
|-----------------|----------------------|--|----------------|-------------|-------------------|
| Doc Ref:<br>2.2 | APFP Ref:<br>5(2)(i) | Drawing No: 20190228_ARDGIS117_<br>Norfolk_Vanguard_1-42_Rev23 |                |             |                   |
| Revision:<br>03 | Date:<br>28/02/2019  | Drawn:<br>IM   | Checked:<br>AP | Size:<br>A1 | Scale:<br>1:2,500 |

Co-ordinate system: British National Grid      EPSG: 27700

© Vattenfall Wind Power Ltd 2018. Contains Ordnance Survey data  
© Crown copyright and database rights 2018 Ordnance Survey 0100031673

